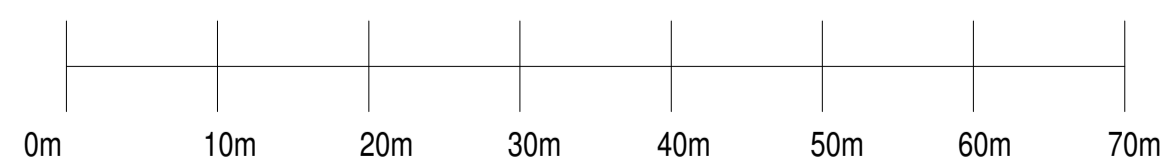
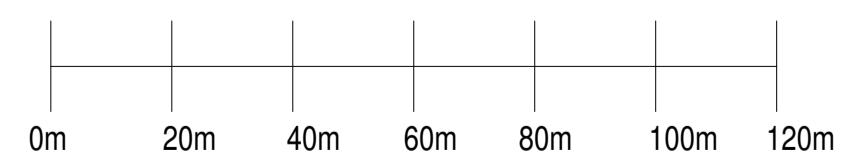


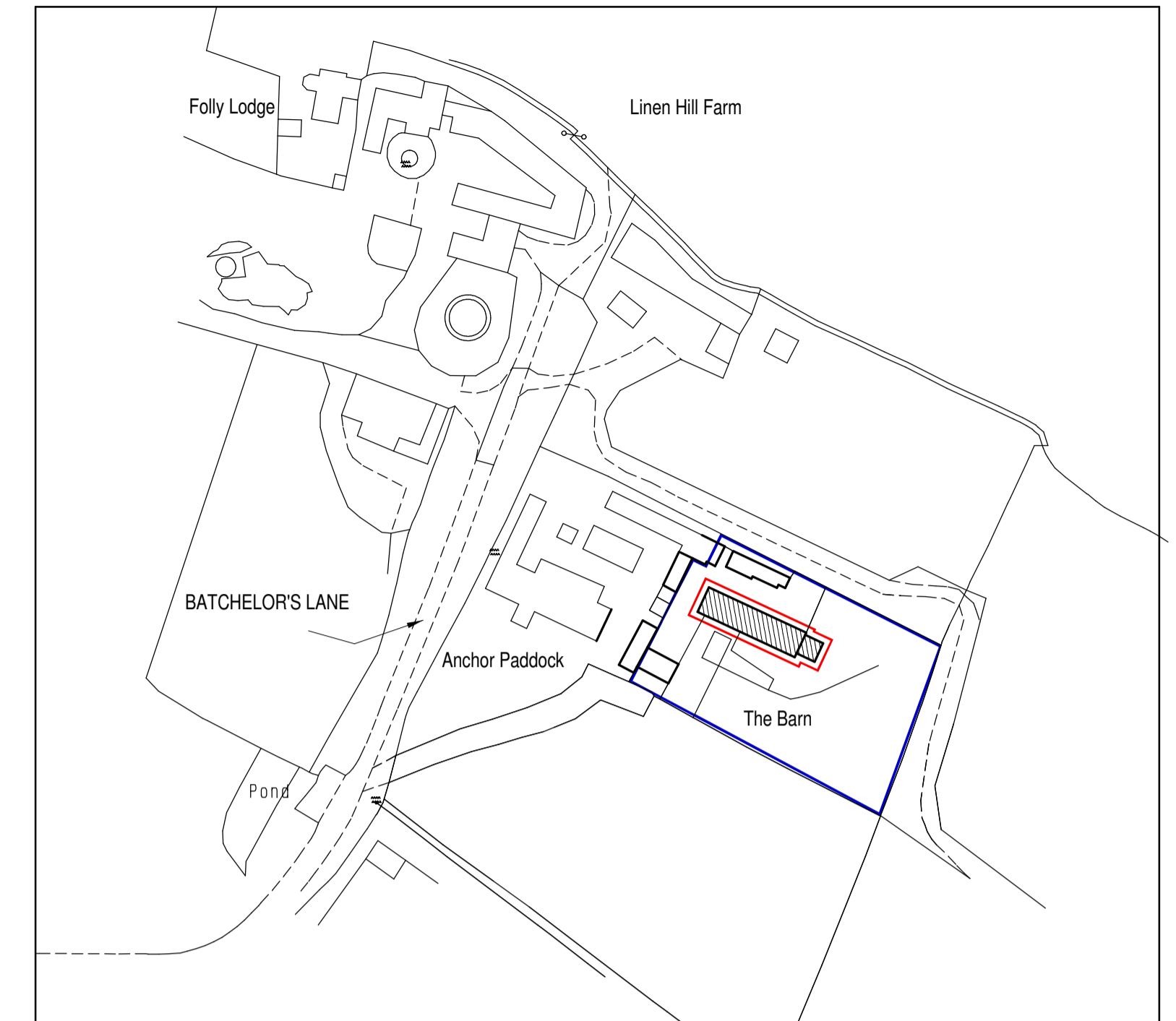
Site Plan 1:500



1:500 scale bar at A1



1:1250 scale bar at A1



Ordnance Survey (c) Crown Copyright 2020. All rights reserved. Licence number 100022432

Location Plan 1:1250



PLAN OF BARN AT
ANCHOR PADDOCK, BACHELORS LANE,
HOLTWOOD, Nr. WIMBORNE, DORSET.
SITE & LOCATION PLANS

(detailed planning: sheet 3 of 3)

DRAWN BY:	J.G.H.
DRAWING NO:	4419:5A
DATE:	DECEMBER 2020
SCALE:	1:500 & 1:1250

NOTE:

1. WORK TO FIGURED DIMENSIONS ONLY. DO NOT SCALE FROM DRAWINGS. SPECIFIC DIMENSIONS AVAILABLE ON REQUEST.
2. NO THIRD PARTY LIABILITY IS GIVEN. SALE OF PROPERTY DOES NOT TRANSFER RIGHTS OF USE. AVAILABLE ON AGREEMENT.
3. COPYRIGHT EXISTS ON ALL DRAWINGS. NO REPRODUCTION IN ANY FORM IS PERMITTED WITHOUT PRIOR CONSENT.
4. ALL WORK COMMENCED PRIOR TO FORMAL BUILDING REGULATION AND / OR PLANNING APPROVAL IS ENTIRELY AT CONTRACTORS' / CLIENT'S OWN RISK.
- 5.

harriplan
CHARTERED BUILDING ENGINEERS
25 ABBOTT ROAD, CHARMINSTER
BOURNEMOUTH BH9 1EU. TEL/FAX 01202 549 590
E-Mail: jon@harriplan.com JON HARRISON M.C.A.B.E.

